

**RESOLUTION NO. 12 - 8**

**RESOLUTION REPEALING AND REENACTING  
DRUG FREE SCHOOL ZONE MAPS FOR  
WORCESTER COUNTY, MARYLAND**

WHEREAS, Section 5-627 of the Criminal Law Article of the Annotated Code of Maryland, as from time to time amended, provides for special penalties for drug offenses which occur in, on, or within 1,000 feet of any school property; and

WHEREAS, said Section provides that the County shall prepare maps depicting the location and boundaries of the area within 1,000 feet of school property; and

WHEREAS, such maps shall be officially approved by the governing body of the County and maintained as an official record of the County; and

WHEREAS, the Worcester County Commissioners adopted "Drug Free School Zone Maps" for Worcester County by resolutions passed and adopted on April 24, 1990 and amended on May 8, 1990, April 23, 1991, May 21, 1991 and December 5, 2000; and

WHEREAS, due to new construction and redesignation of several schools within the County, the Worcester County Commissioners have determined that it would be appropriate to repeal and reenact the officially approved "Drug Free School Zone Maps" for Worcester County.

NOW, THEREFORE, BE IT RESOLVED BY THE COUNTY COMMISSIONERS OF WORCESTER COUNTY that:


1. The "Drug Free School Zone Maps" for Worcester County adopted by resolution of the Worcester County Commissioners on April 24, 1990 and as amended on May 8, 1990, April 23, 1991, May 21, 1991 and December 5, 2000 are hereby repealed.
2. The following maps, which are attached hereto and made a part hereof, are officially approved as the "Drug Free School Zone Maps" for Worcester County.
  - a. 1,000 Foot Drug Free School Zone - Showell Elementary School and Most Blessed Sacrament Catholic School.
  - b. 1,000 Foot Drug Free School Zone - Ocean City Elementary School and Ocean City Christian School.
  - c. 1,000 Foot Drug Free School Zone - Stephen Decatur Middle School and Stephen Decatur High School.
  - d. 1,000 Foot Drug Free School Zone - Berlin Intermediate School.
  - e. 1,000 Foot Drug Free School Zone - Worcester Preparatory School and Buckingham Elementary School.
  - f. 1,000 Foot Drug Free School Zone - Worcester County Developmental Center.
  - g. 1,000 Foot Drug Free School Zone - Worcester Technical High School.

- h. 1,000 Foot Drug Free School Zone - Snow Hill Mennonite School.
  - i. 1,000 Foot Drug Free School Zone - Snow Hill Christian Nursery School.
  - j. 1,000 Foot Drug Free School Zone - Snow Hill Elementary School, Snow Hill Middle School, Snow Hill High School and Cedar Chapel Special School.
  - k. 1,000 Foot Drug Free School Zone - Pocomoke Middle School.
  - l. 1,000 Foot Drug Free School Zone - Pocomoke Elementary School and Pocomoke High School.
3. Said maps shall remain in effect until modified or changed by resolution of the County Commissioners of Worcester County, Maryland.
  4. Copies of this resolution and maps shall be filed with the County and shall be maintained as an official record of the County and shall also be forwarded to the State's Attorney for Worcester County and all law enforcement agencies within Worcester County, Maryland.


AND, BE IT FURTHER RESOLVED that this Resolution shall take effect upon its passage.


PASSED AND ADOPTED this 5<sup>th</sup> day of June, 2012.

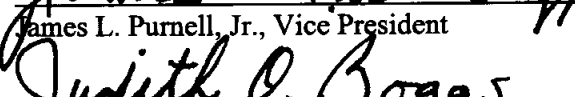
ATTEST:


  
 Gerald T. Mason  
 Chief Administrative Officer


WORCESTER COUNTY COMMISSIONERS

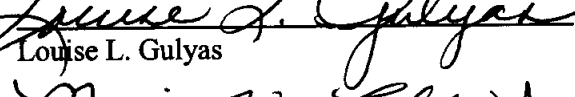
  
 James C. Church, President

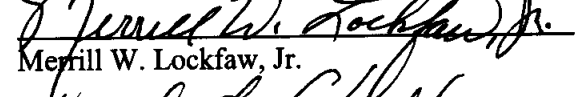
  
 James L. Purnell, Jr., Vice President

  
 Judith O. Boggs

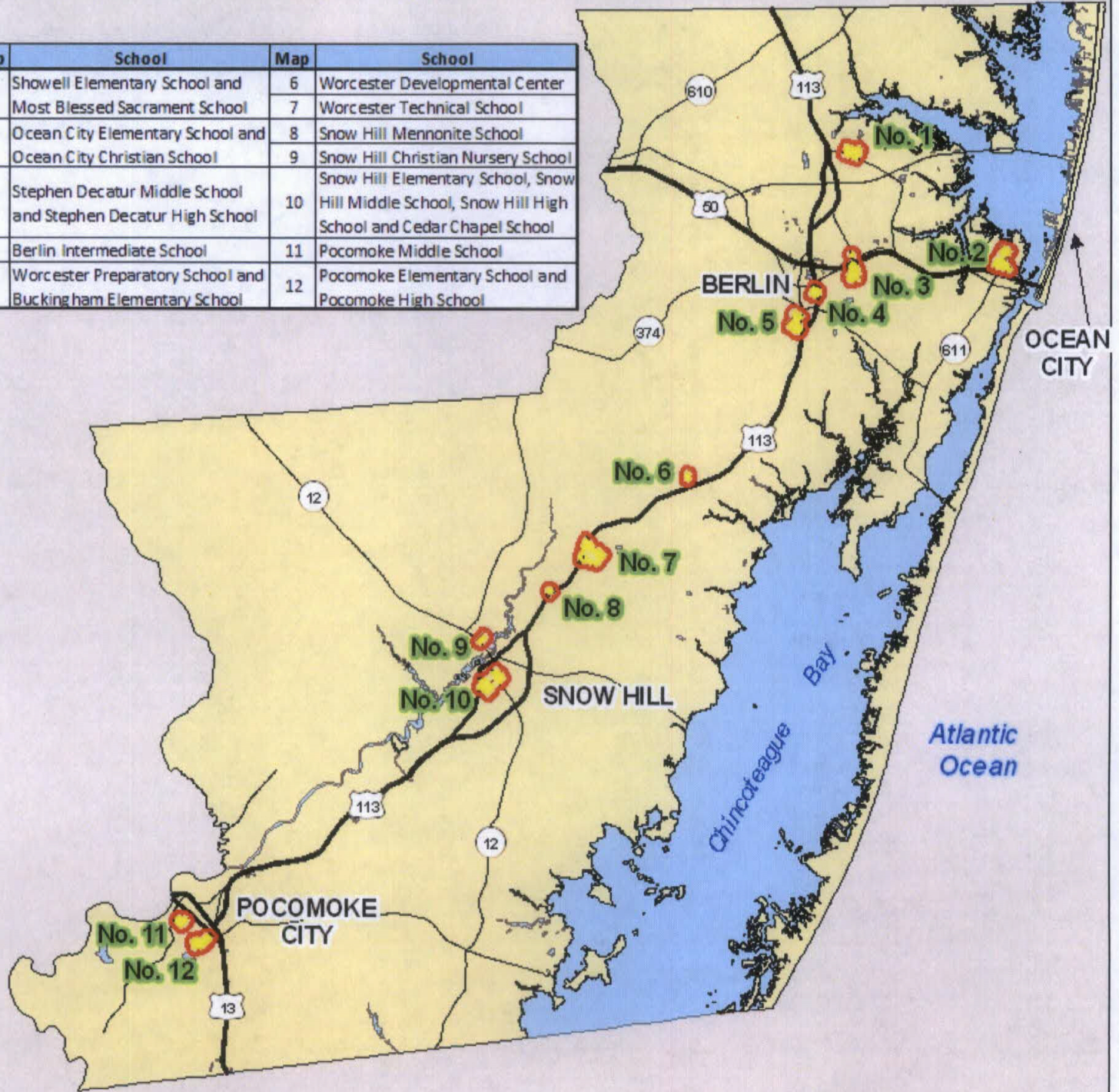
  
 Madison J. Bunting, Jr.

  
 Louise L. Gulyas

  
 Merrill W. Lockfaw, Jr.

  
 Virgil L. Shockley

Map	School	Map	School
1	Showell Elementary School and Most Blessed Sacrament School	6	Worcester Developmental Center
		7	Worcester Technical School
2	Ocean City Elementary School and Ocean City Christian School	8	Snow Hill Mennonite School
		9	Snow Hill Christian Nursery School
3	Stephen Decatur Middle School and Stephen Decatur High School	10	Snow Hill Elementary School, Snow Hill Middle School, Snow Hill High School and Cedar Chapel School
4	Berlin Intermediate School	11	Pocomoke Middle School
5	Worcester Preparatory School and Buckingham Elementary School	12	Pocomoke Elementary School and Pocomoke High School



## WORCESTER COUNTY, MARYLAND MARYLAND DRUG FREE SCHOOL ZONE KEY MAP




School Perimeter Property Line

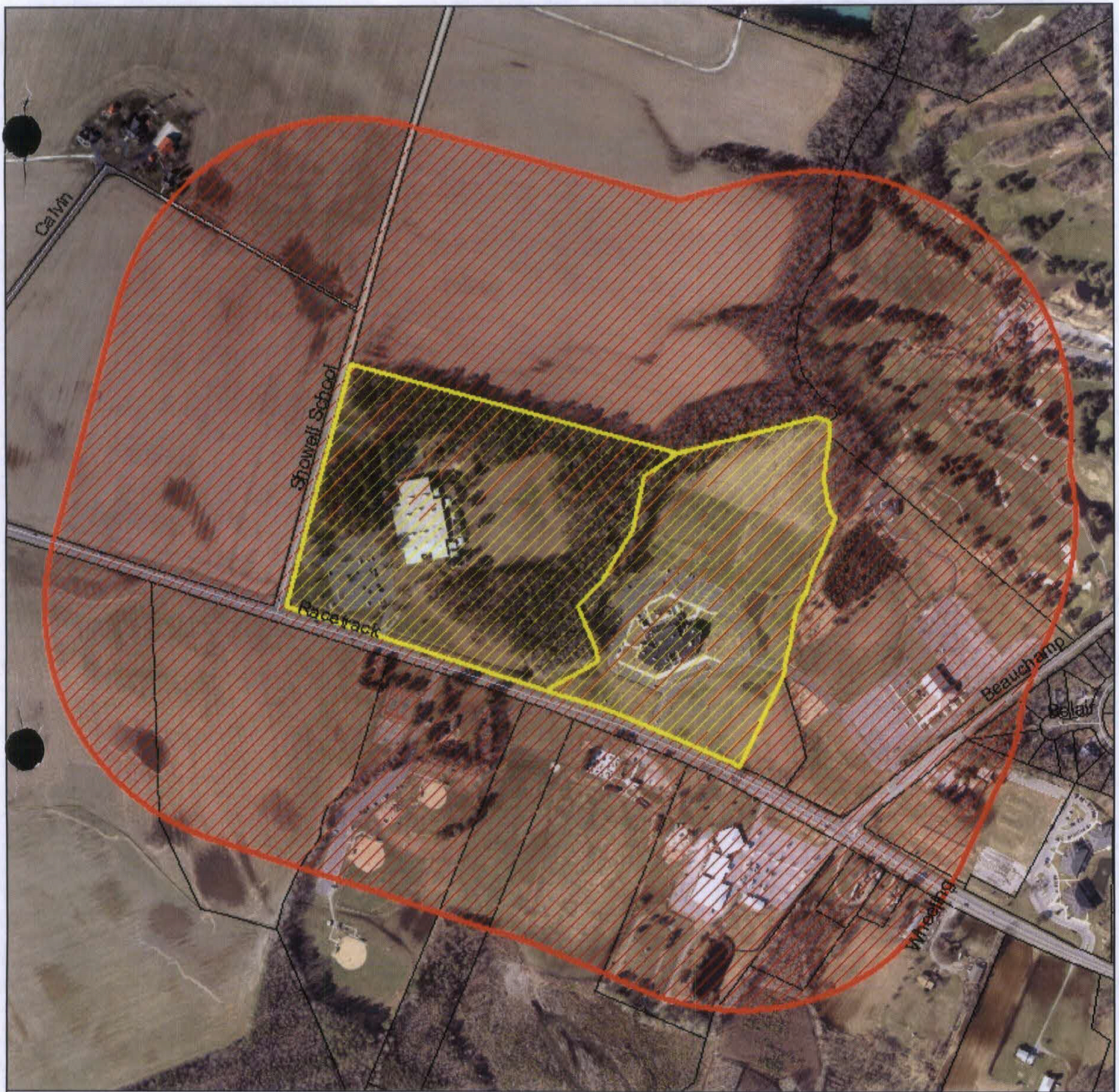


1000 Foot Drug Free School Zone

**DEPARTMENT OF DEVELOPMENT REVIEW AND PERMITTING  
Technical Services Division**





Prepared: January 2012



WORCESTER COUNTY, MARYLAND  
 MARYLAND DRUG FREE SCHOOL ZONE MAP  
 Showell Elementary School and  
 Most Blessed Sacrament Catholic School



 School Perimeter Property Line

 1000 Foot Drug Free School Zone

DEPARTMENT OF DEVELOPMENT REVIEW AND PERMITTING  
 Technical Services Division





Prepared: January 2012



WORCESTER COUNTY, MARYLAND  
 MARYLAND DRUG FREE SCHOOL ZONE MAP  
 Ocean City Elementary School and  
 Ocean City Christian School



 School Perimeter Property Line

 1000 Foot Drug Free School Zone

DEPARTMENT OF DEVELOPMENT REVIEW AND PERMITTING  
 Technical Services Division

2,000                      1,000                      0                      2,000 Feet