








MATCHLINE SEE STA. 346 + 00.00

MATCHLINE SEE STA. 360 + 00.00

**McCORMICK
TAYLOR**
1501 South Clinton Street
Suite 1150
Baltimore, MD 21224
(410) 662-7400

LEGEND

- | | | | | | |
|---|--|---|------------------------------|---|----------------------------|
|  | EXISTING SHA ROW |  | PROPOSED ASPHALT DRIVEWAY |  | DETECTABLE WARNING SURFACE |
|  | PROPOSED CONCRETE DRIVEWAY |  | PROPOSED SHARED USE PATH | | |
|  | PROPOSED "TYPE A" CURB AND GUTTER - MD SHA STD. 620.02 |  | POTENTIAL BOARDWALK LOCATION | | |



DISTRICT 1 PROJECT DEVELOPMENT
MD 611 FEASIBILITY CONCEPT

FEASIBILITY CONCEPT

SCALE 1" = 50'	ADVERTISED DATE	TBD	CONTRACT NO.	TBD
DESIGNED BY	DGR /JLJ	COUNTY	WICOMICO	
DRAWN BY	DGR /JLJ	LOGMILE	XXX TO XXX	
CHECKED BY	KAB /RZB	HORIZONTAL SCALE	N/A	
MDE/PRD		VERTICAL SCALE	N/A	
DRAWING NO.		OF	SHEET NO.	23 OF 27

BY: jjohnson -



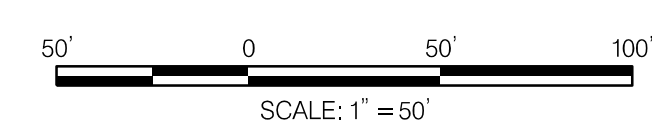
MATCHLINE SEE STA. 360 + 00.00

MATCHLINE SEE STA. 374 + 00.00

McCORMICK TAYLOR
 1501 South Clinton Street
 Suite 1150
 Baltimore, MD 21224
 (410) 662-7400

BY: jjohnson

LEGEND					
	EXISTING SHA ROW		PROPOSED ASPHALT DRIVEWAY		DETECTABLE WARNING SURFACE
	PROPOSED CONCRETE DRIVEWAY		PROPOSED SHARED USE PATH		
	PROPOSED "TYPE A" CURB AND GUTTER - MD SHA STD. 620.02		POTENTIAL BOARDWALK LOCATION		



MDOT
 MARYLAND DEPARTMENT OF TRANSPORTATION
 STATE HIGHWAY ADMINISTRATION

DISTRICT 1 PROJECT DEVELOPMENT
 MD 611 FEASIBILITY CONCEPT

FEASIBILITY CONCEPT			
SCALE	1" = 50'	ADVERTISED DATE	TBD
		CONTRACT NO.	TBD
DESIGNED BY	DGR /JLJ	COUNTY	WICOMICO
DRAWN BY	DGR /JLJ	LOGMILE	XXX TO XXX
CHECKED BY	KAB /RZB	HORIZONTAL SCALE	N/A
MDE/PRD		VERTICAL SCALE	N/A
DRAWING NO.	OF	SHEET NO.	24 OF 27



MATCHLINE SEE STA. 388 + 00.00


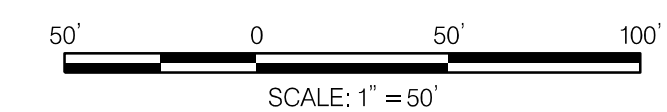
MATCHLINE SEE STA. 402 + 00.00



1501 South Clinton Street
Suite 1150
Baltimore, MD 21224
(410) 662-7400

LEGEND

- EXISTING SHA ROW
- PROPOSED ASPHALT DRIVEWAY
- DETECTABLE WARNING SURFACE
- PROPOSED CONCRETE DRIVEWAY
- PROPOSED SHARED USE PATH
- PROPOSED "TYPE A" CURB AND GUTTER - MD SHA STD. 620.02
- POTENTIAL BOARDWALK LOCATION



DISTRICT 1 PROJECT DEVELOPMENT

MD 611 FEASIBILITY CONCEPT

FEASIBILITY CONCEPT

SCALE 1" = 50' ADVERTISED DATE TBD CONTRACT NO. TBD

DESIGNED BY DGR /JLJ COUNTY WICOMICO
 DRAWN BY DGR /JLJ LOGMILE XXX TO XXX
 CHECKED BY KAB /RZB HORIZONTAL SCALE N/A
 MDE/PRD VERTICAL SCALE N/A

DRAWING NO. OF SHEET NO. 26 OF 27

BY: jjohnson -

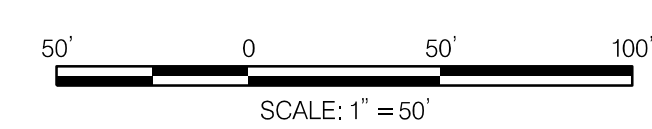


MATCHLINE SEE STA. 402 + 00.00

McCORMICK TAYLOR
 1501 South Clinton Street
 Suite 1150
 Baltimore, MD 21224
 (410) 662-7400

BY: jjohnson -

LEGEND					
	EXISTING SHA ROW		PROPOSED ASPHALT DRIVEWAY		DETECTABLE WARNING SURFACE
	PROPOSED CONCRETE DRIVEWAY		PROPOSED SHARED USE PATH		
	PROPOSED "TYPE A" CURB AND GUTTER - MD SHA STD. 620.02		POTENTIAL BOARDWALK LOCATION		



MDOT
 MARYLAND DEPARTMENT OF TRANSPORTATION
 STATE HIGHWAY ADMINISTRATION

DISTRICT 1 PROJECT DEVELOPMENT
 MD 611 FEASIBILITY CONCEPT

FEASIBILITY CONCEPT			
SCALE 1" = 50'	ADVERTISED DATE	TBD	
DESIGNED BY	DGR /JLJ	COUNTY	WICOMICO
DRAWN BY	DGR /JLJ	LOGMILE	XXX TO XXX
CHECKED BY	KAB /RZB	HORIZONTAL SCALE	N/A
MDE/PRD		VERTICAL SCALE	N/A
DRAWING NO.	OF	SHEET NO.	27 OF 27